

Christchurch Central Recovery Plan

Te Mahere 'Maraka Ōtautahi'

Replacement transport chapter – October 2013

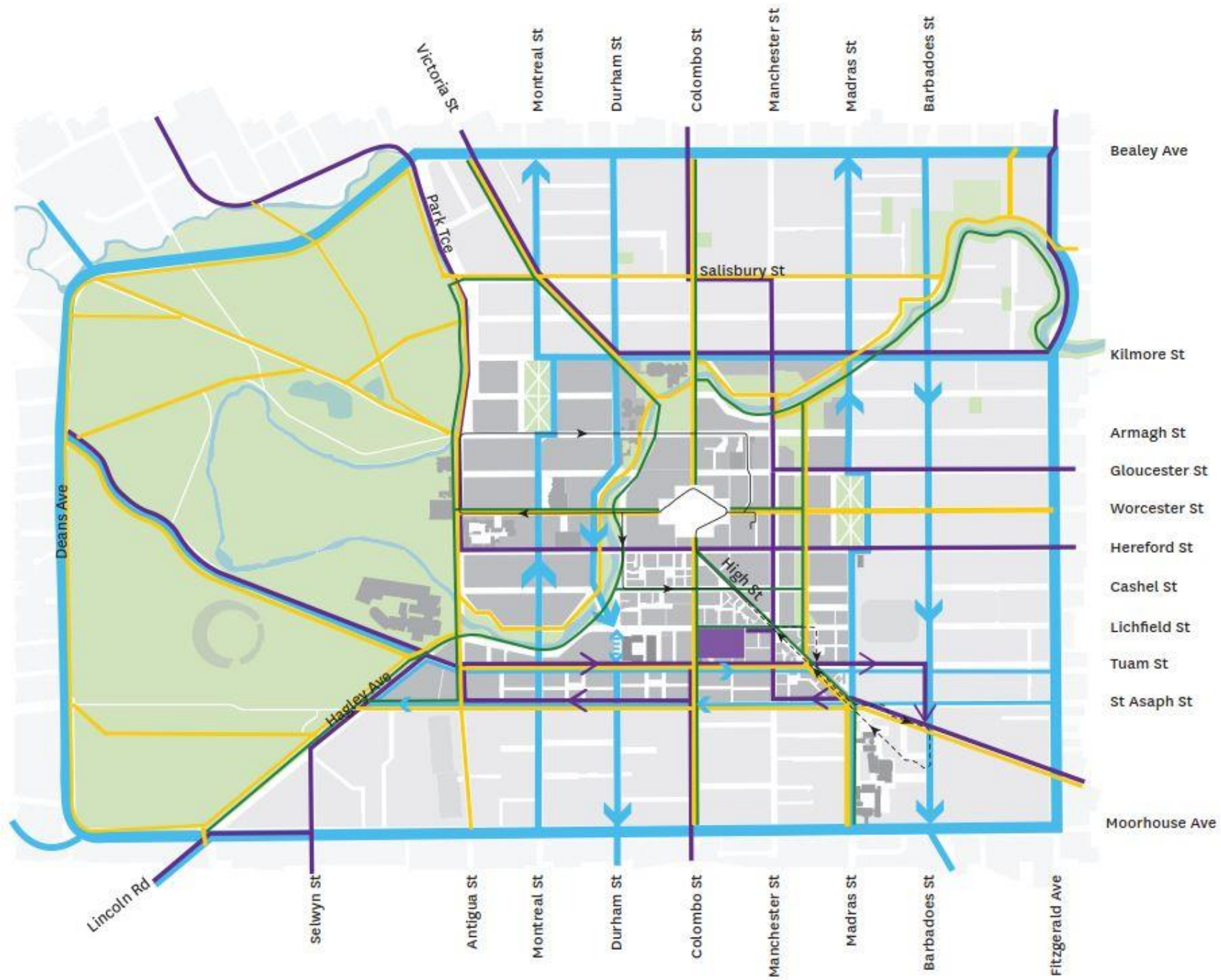
An Accessible City

He Taone Wātea

Steffan Thomas

**Operations Manager
(Transport)**

**Christchurch
City Council** 



Note:
Paths in Hagley Park can be shared with pedestrians



Christchurch Central

Te Pūtahi o Ōtautahu

STREETS & SPACES

NGĀ HUANUI ME WĀHI

DESIGN GUIDE

Ārahi Hoahoa

STRATEGIC GUIDANCE

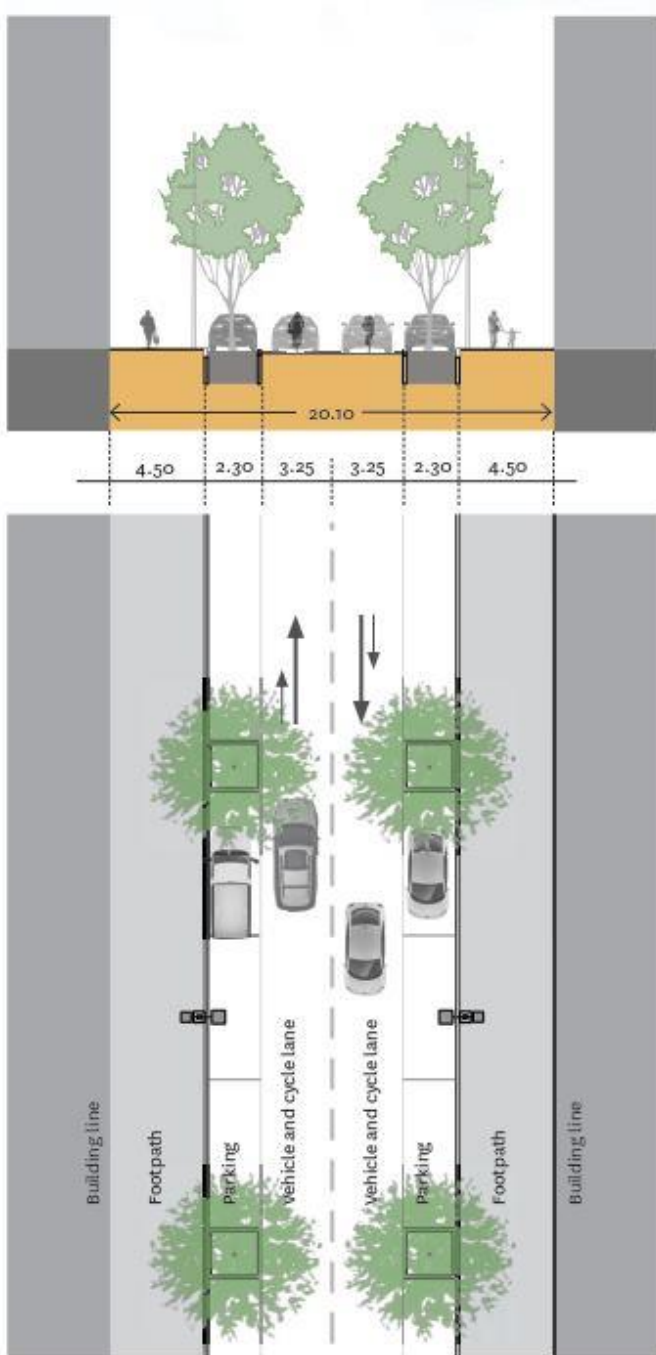


Figure 45 Colombo Street (inner zone)

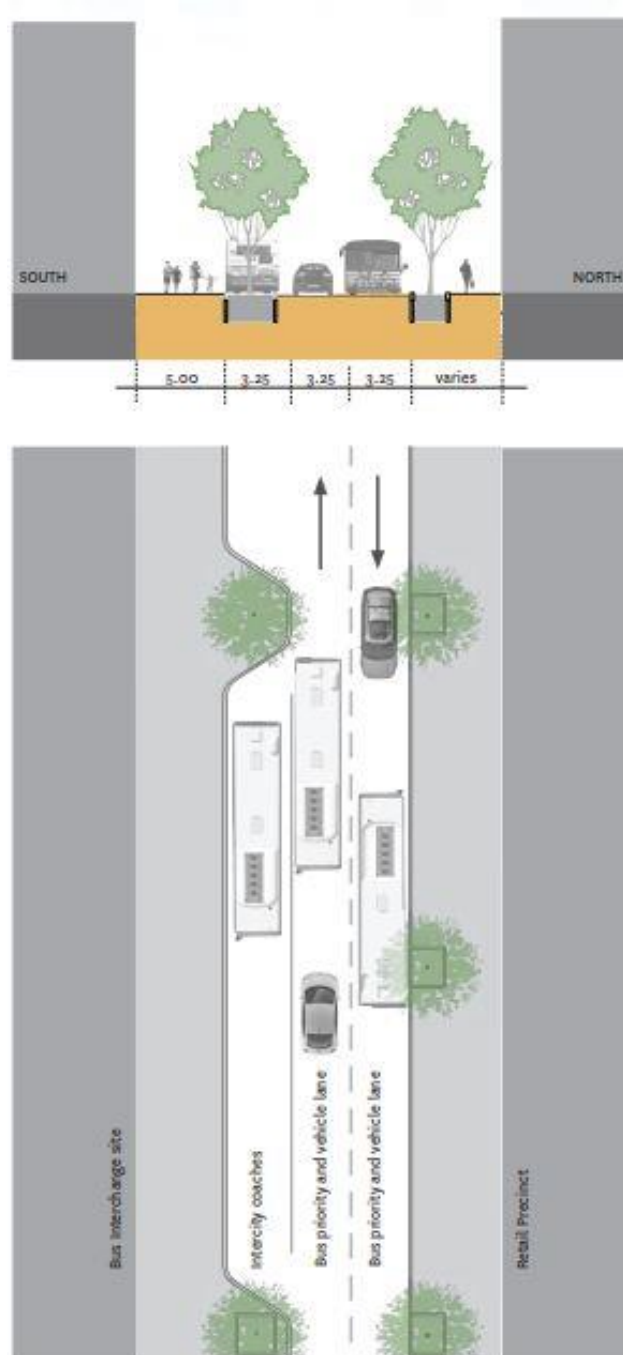


Figure 56 Lichfield Street at Bus Interchange

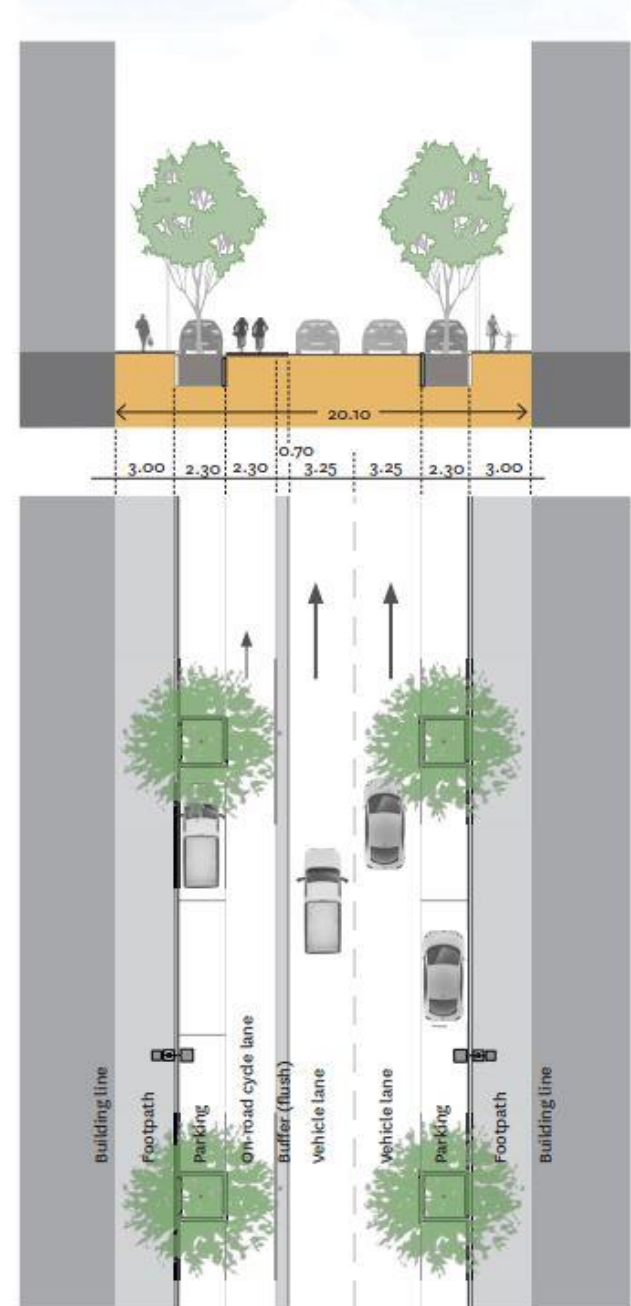
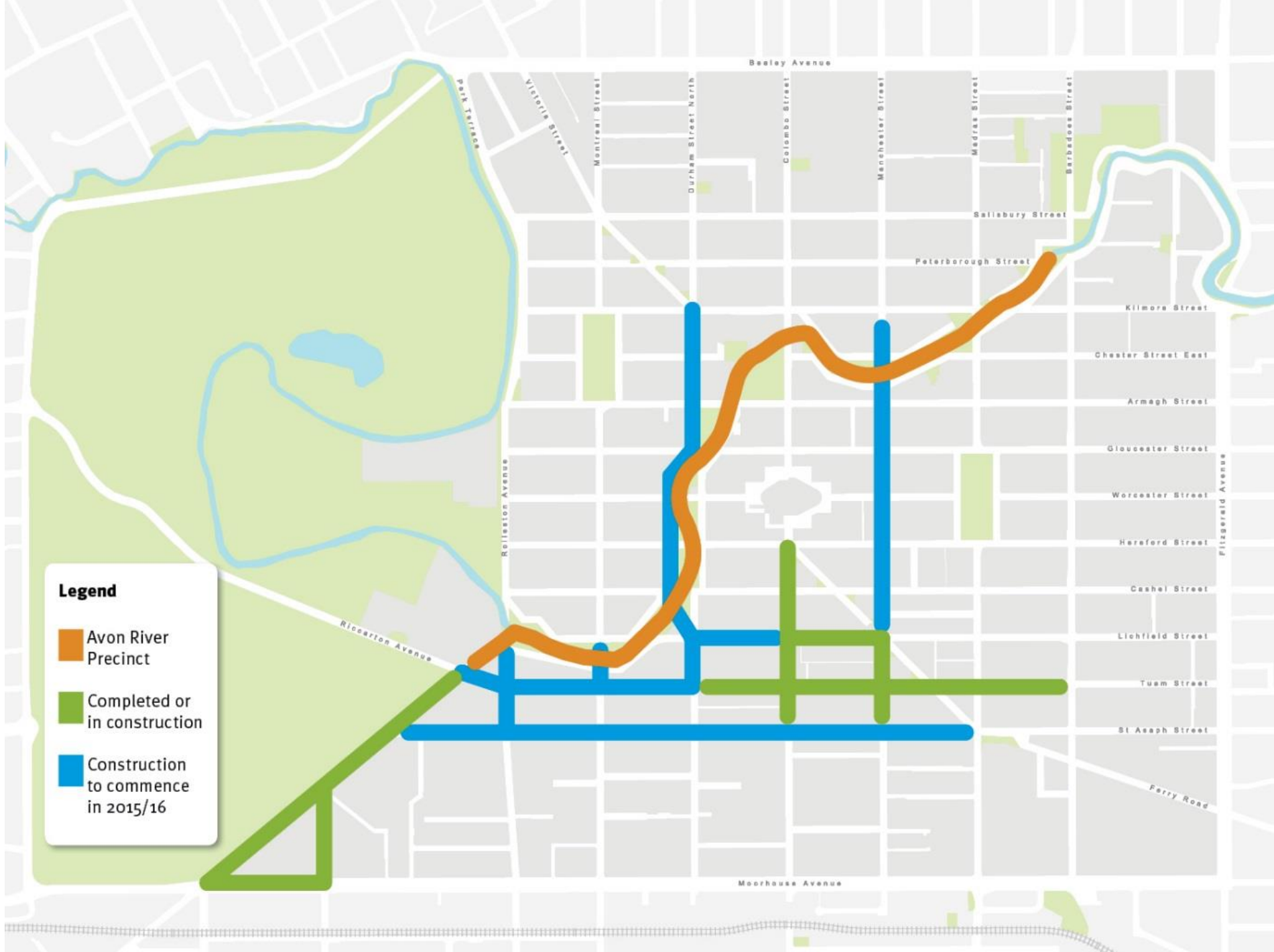
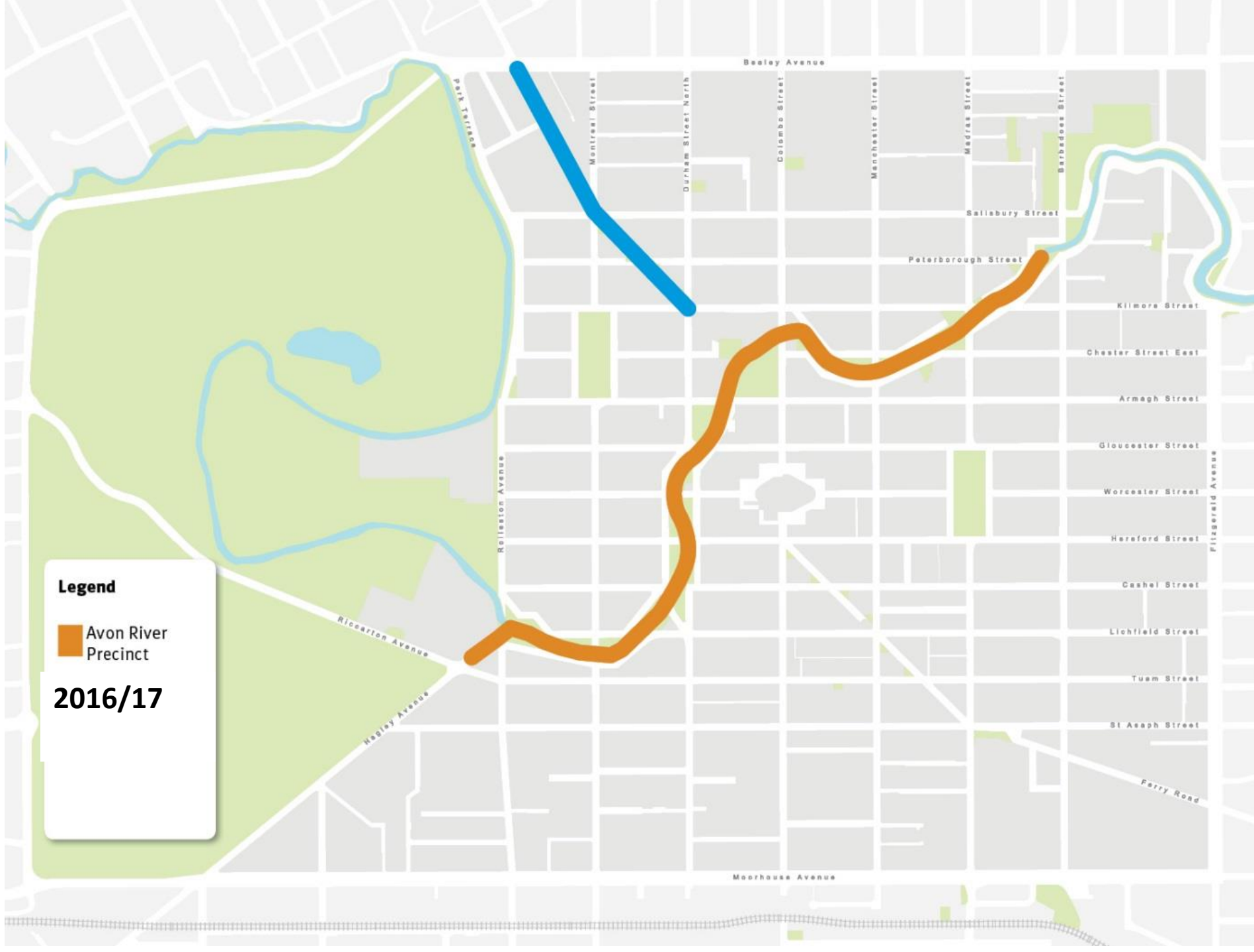



Figure 48 Montreal, Durham, Madras and Barbadoes streets





Legend

 Avon River Precinct

2016/17

Bealey Avenue

Montreal Street

Durham Street North

Colombo Street

Manchester Street

Madras Street

Barbados Street

Salisbury Street

Peterborough Street

Kilmora Street

Chester Street East

Armagh Street

Gloucester Street

Worcester Street

Hereford Street

Cashel Street

Lichfield Street

Tuam Street

St Asaph Street

Ferry Road

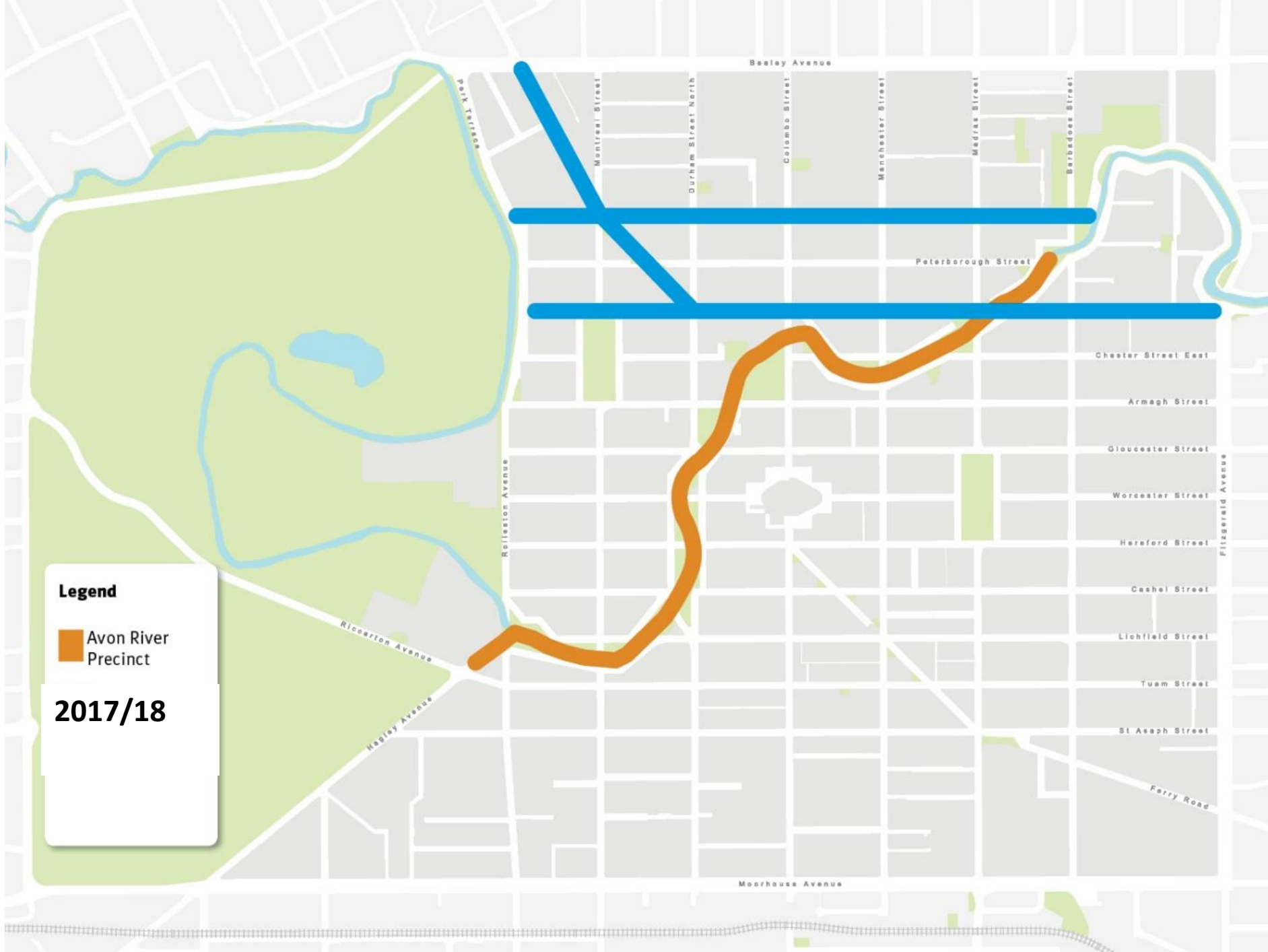
Rollaston Avenue

Rioarton Avenue

Magley Avenue

Moorhouse Avenue

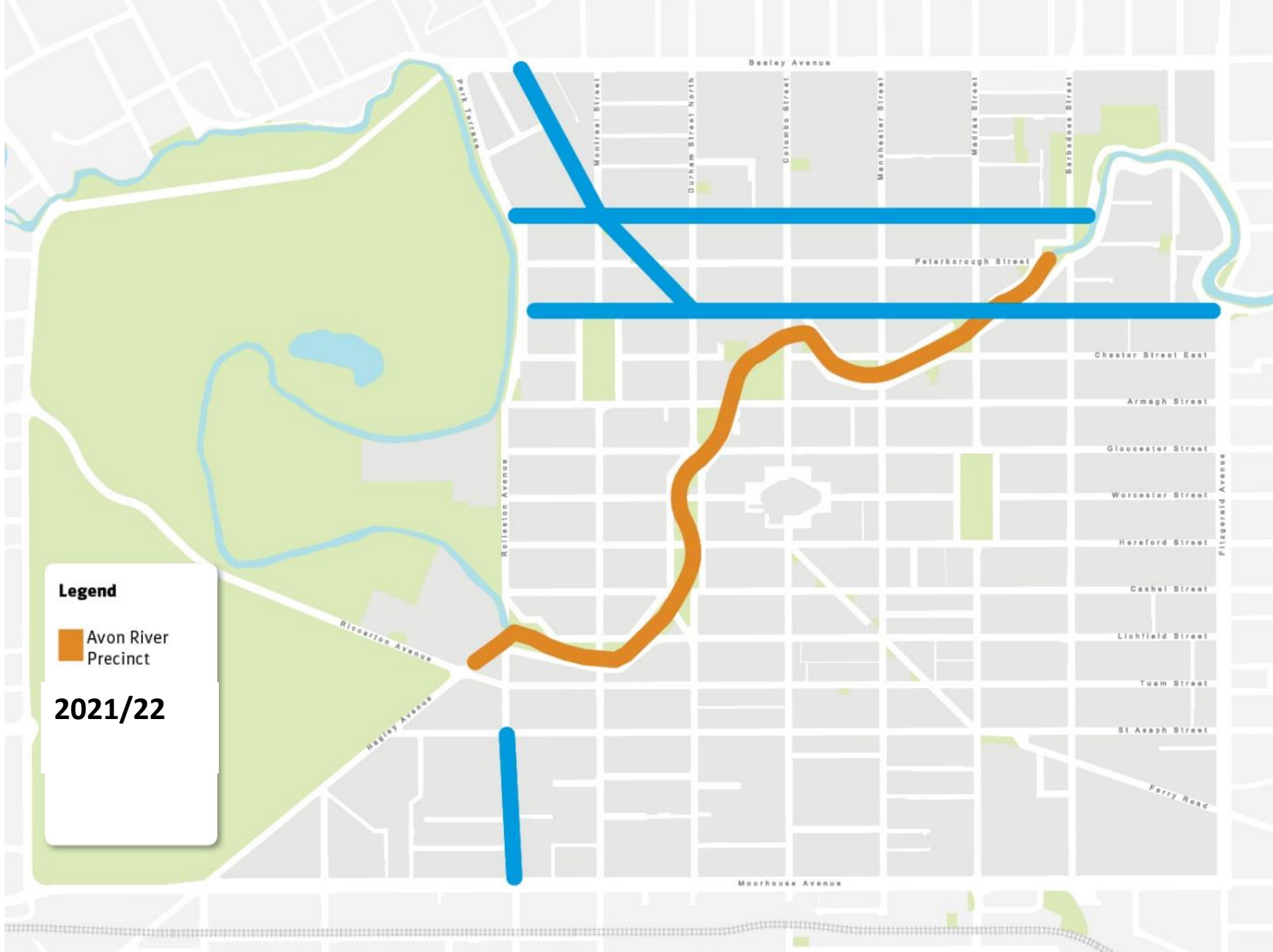
Pitzgerald Avenue



Legend

Avon River
Precinct

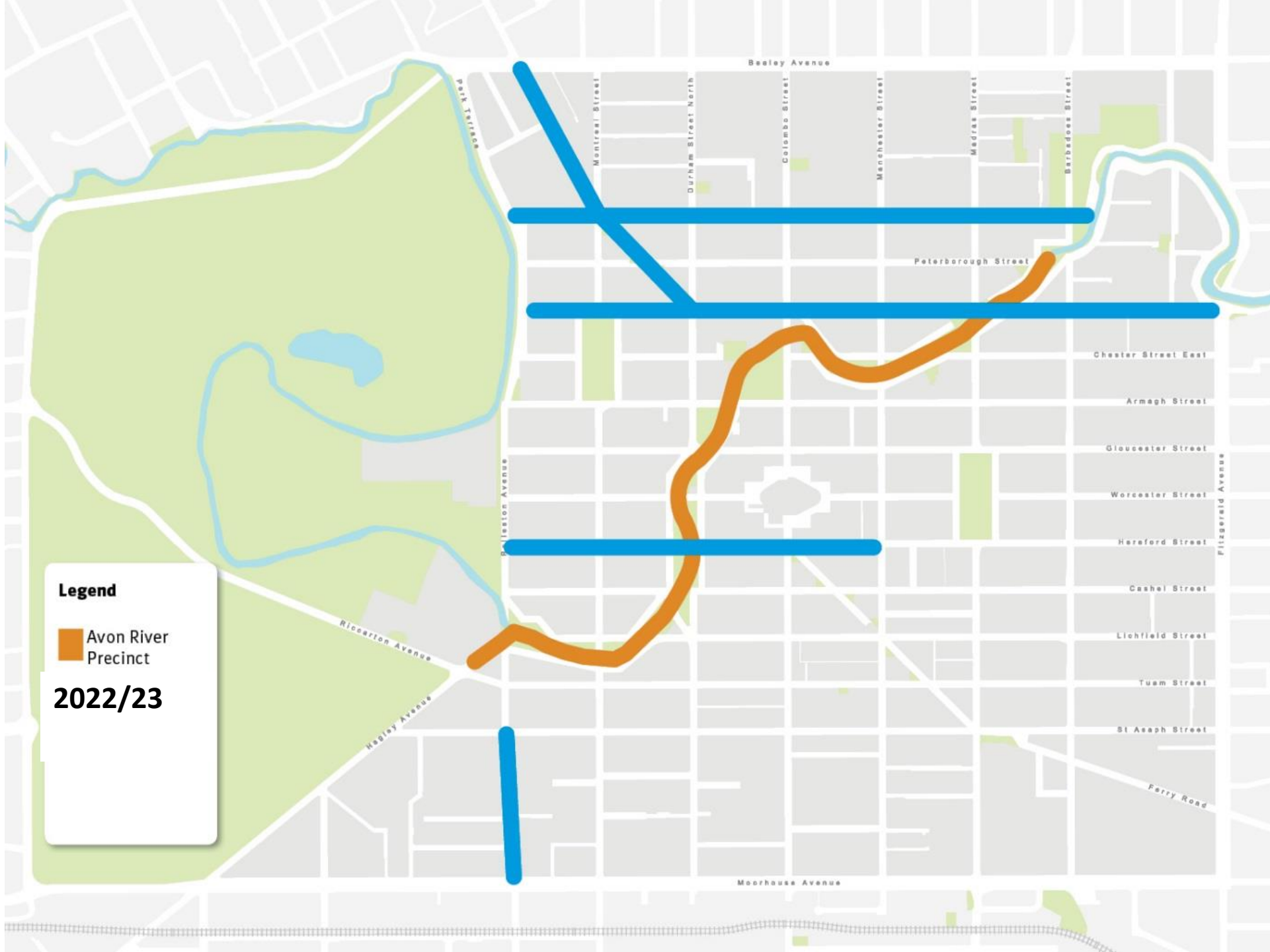
2017/18



Legend

Avon River
Precinct

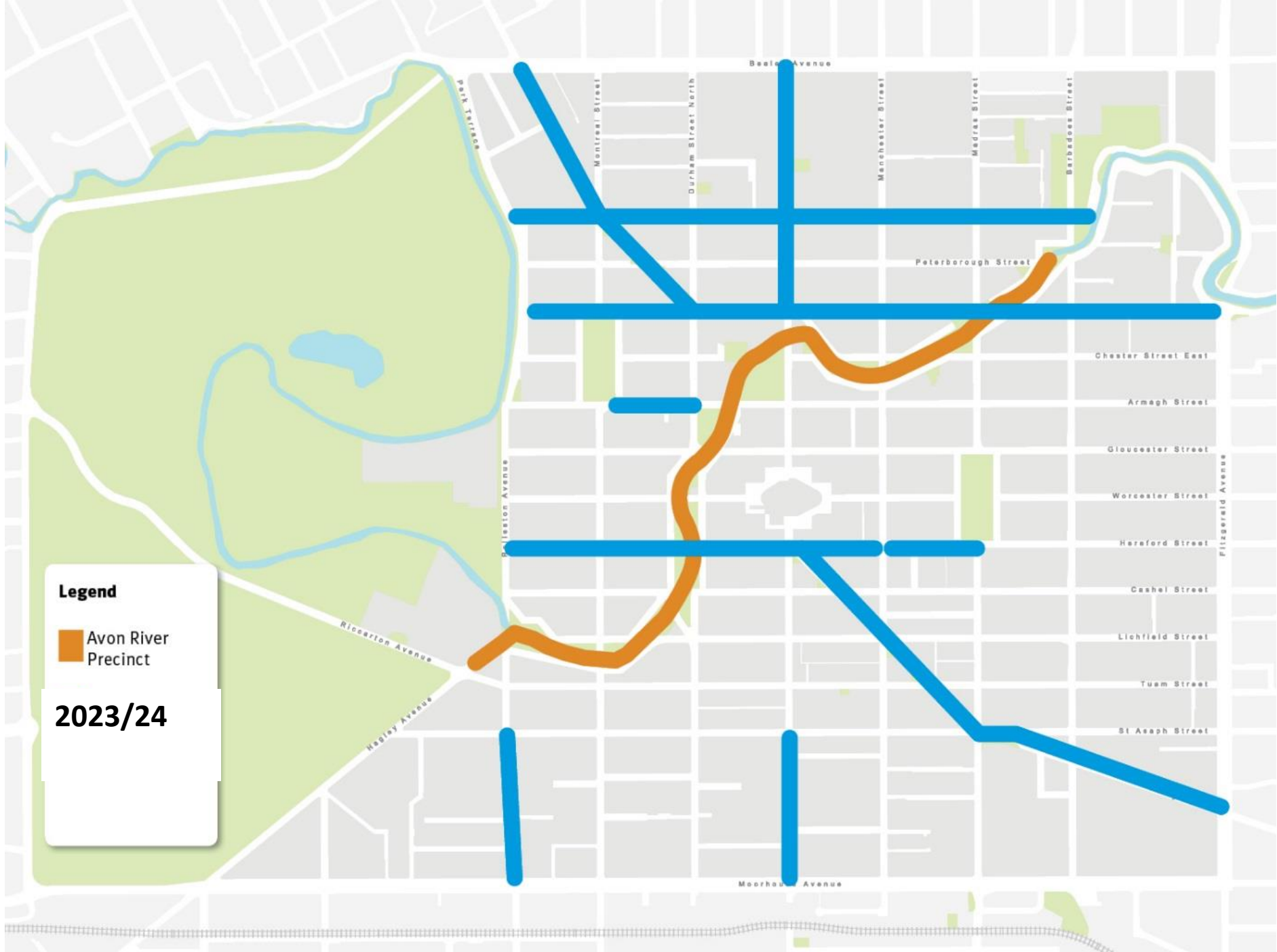
2021/22

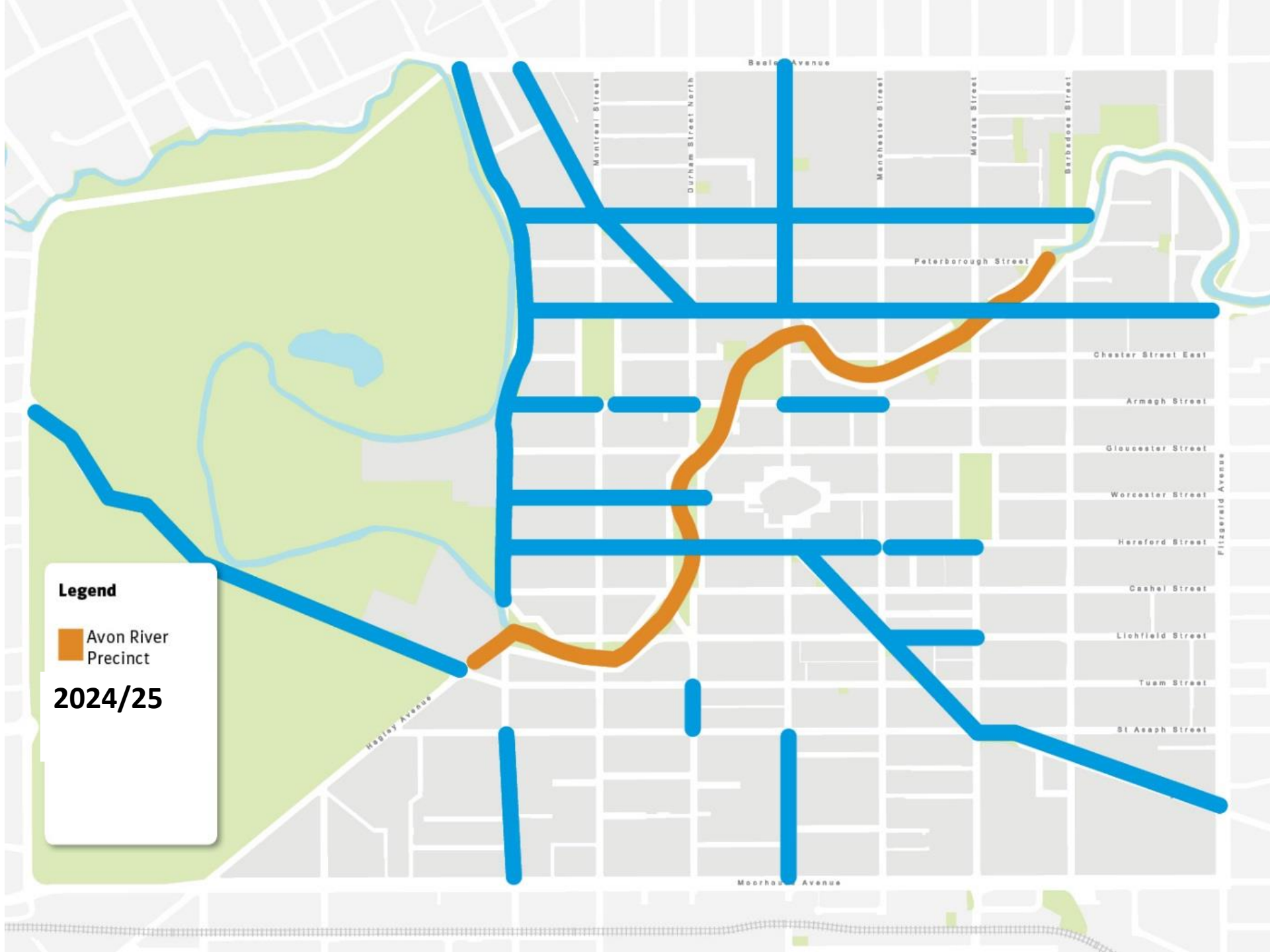


Legend

 Avon River Precinct

2022/23





Legend

Avon River
Precinct

2024/25





































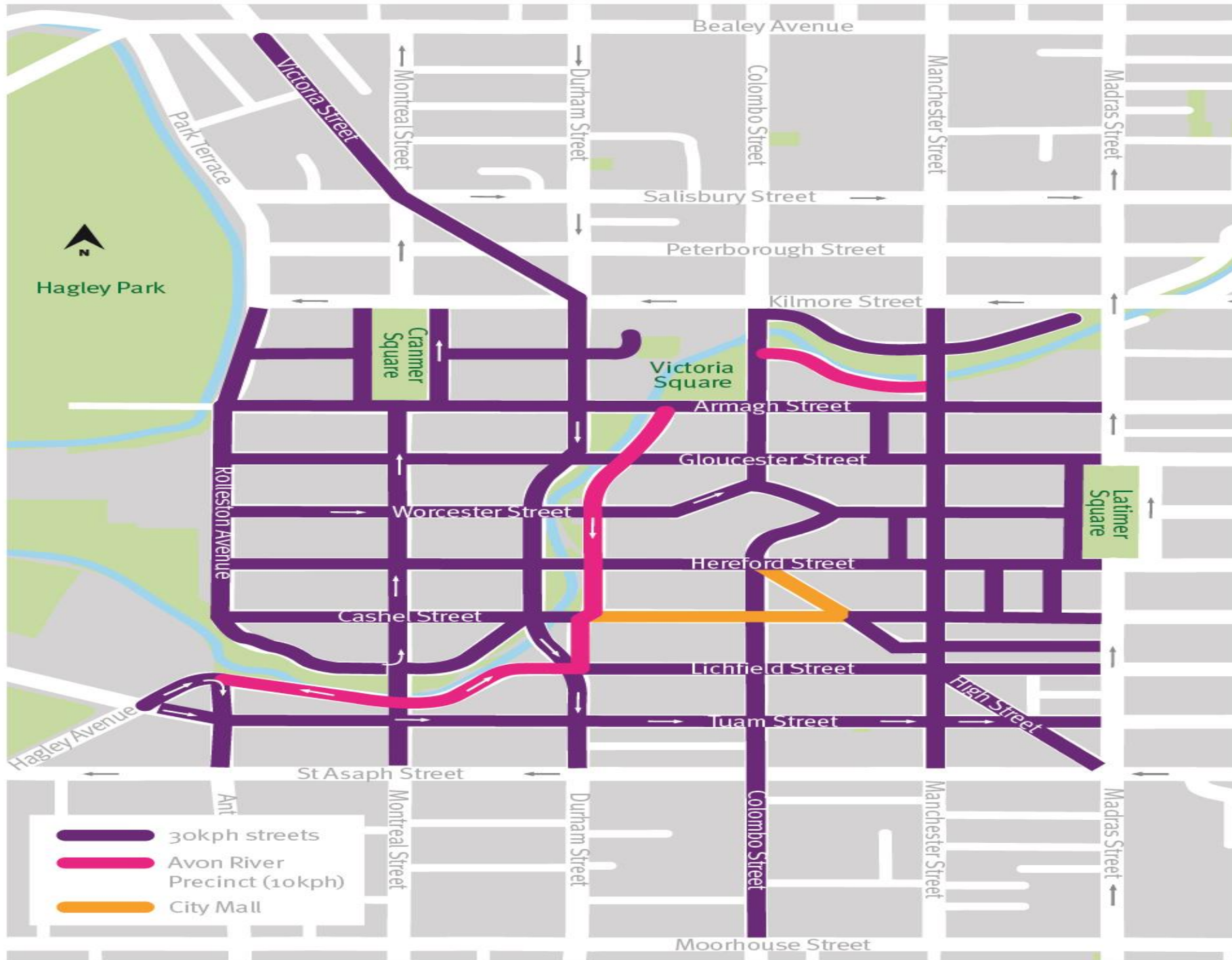












- 30kph streets
- Avon River Precinct (10kph)
- City Mall